






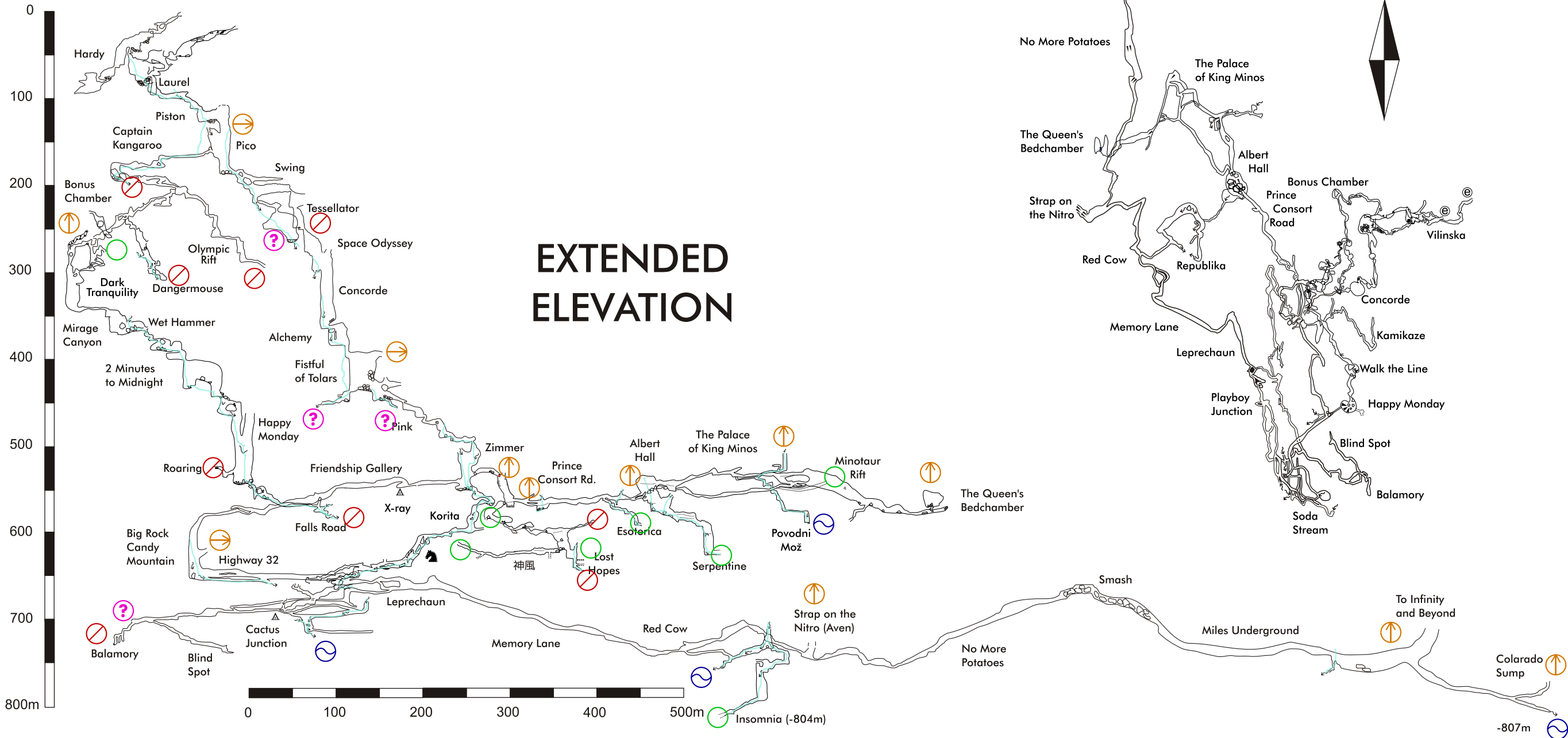
VRTNARIJA

Tolmin, Julian Alps, Slovenia
 Altitude 1794m
 Depth 807m, Length 8776m
 Location 540510 / 512398
 Drawn by ICCC/JSPDT 2010
 Surveyed to BCRA Grade 4B
 Exploration 2000-2010

Guide to the Leads

-  Lead Requires Enlargement
-  Open Lead
-  Sump
-  Climbing Lead
-  Unsure of Situation

EXTENDED ELEVATION



PLAN

