

MIGOVEC SYSTEM SISTEM VRTNARIJA

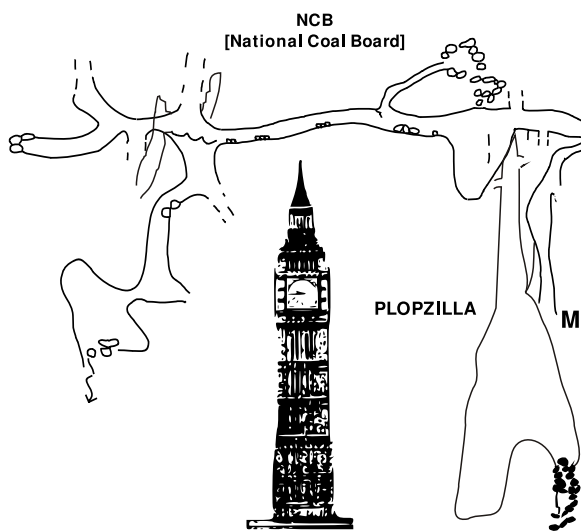
TOLMIN, JULIAN ALPS, SLOVENIA

MIGOVEC SYSTEM (M2/M16/M18):

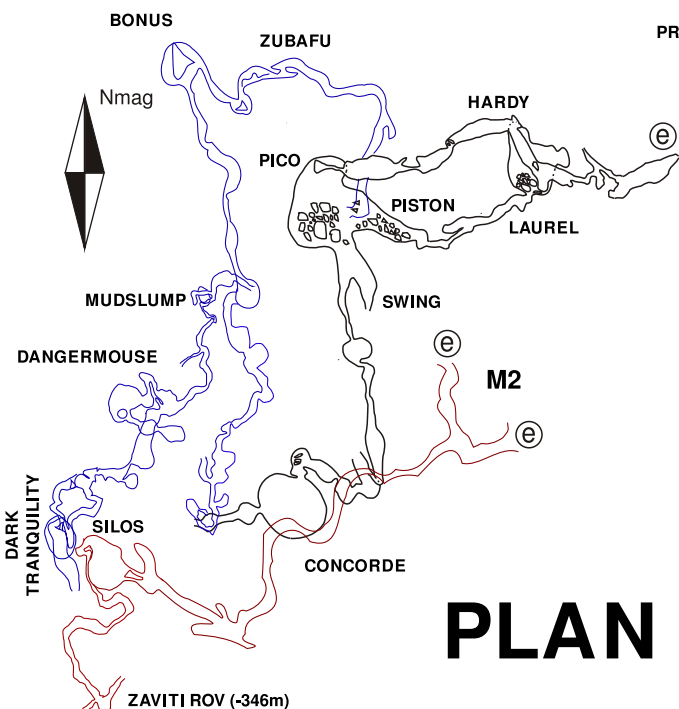
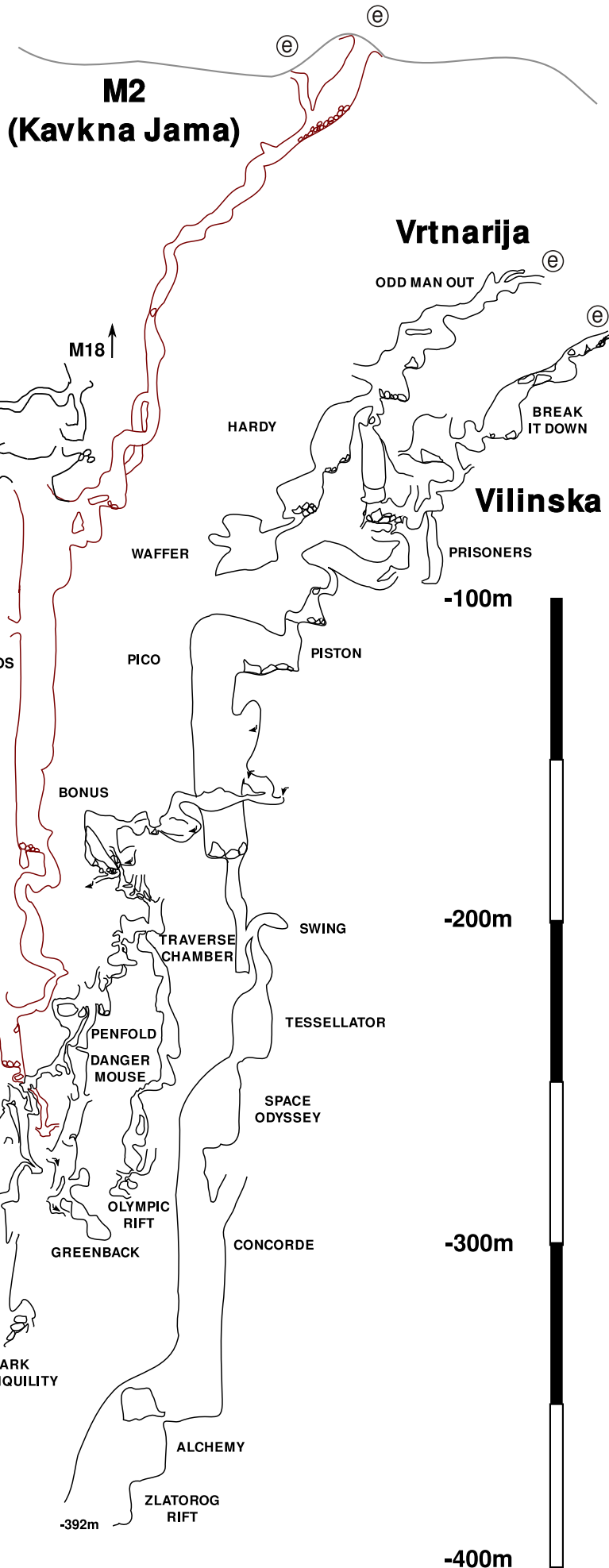
ALT: 1861m LENGTH: 11.49km DEPTH: 970m

SISTEM VRTNARIJA (VRTNARIJA/VILINSKA):

ALT: 1776m LENGTH: 5.70km DEPTH: 801m



WEST-EAST PROJECTION



PLAN

IMPERIAL COLLEGE CAVING CLUB
JAMARSKA SEKCJA PD TOLMIN 2008

0m 100m 200m 300m