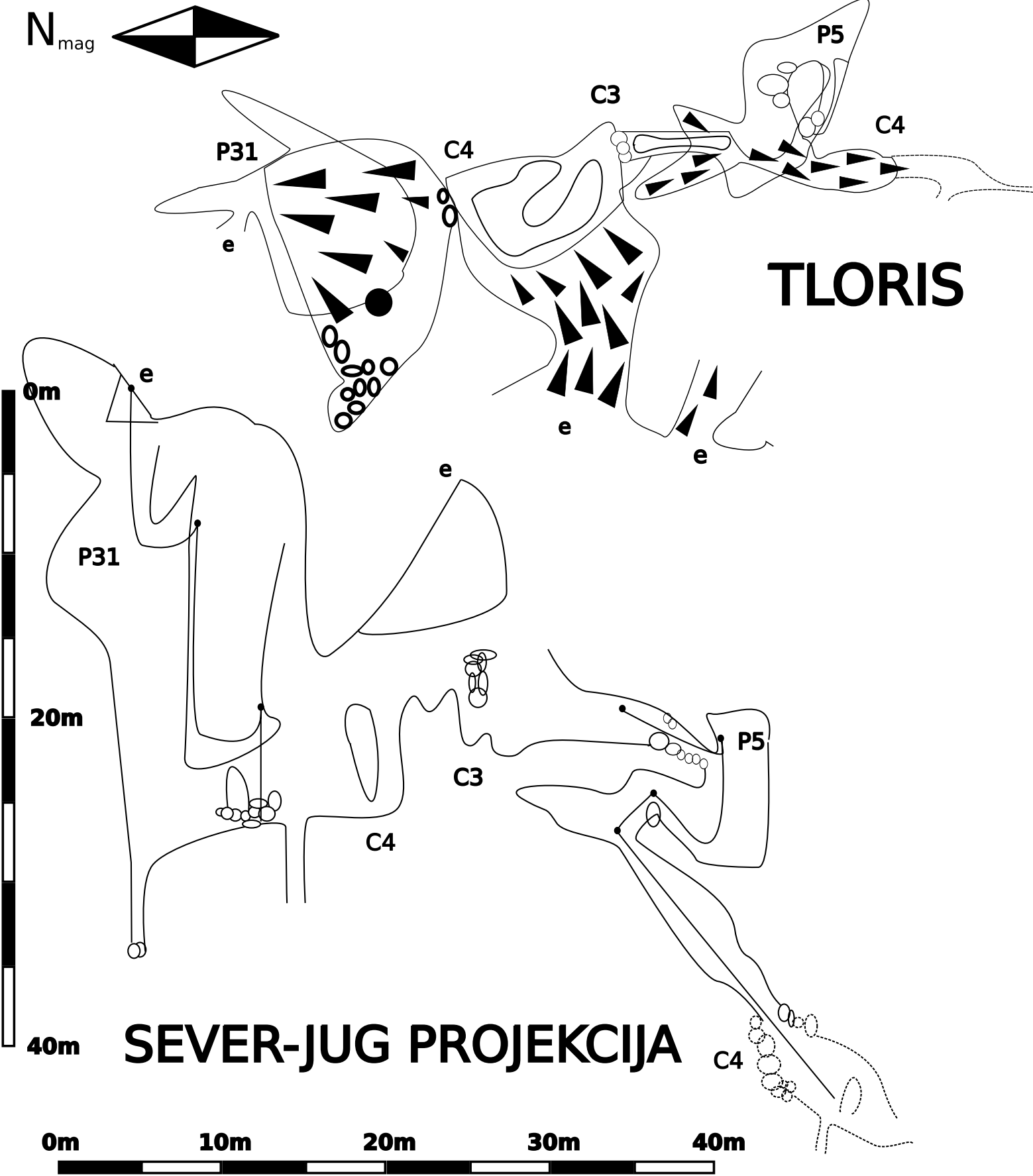
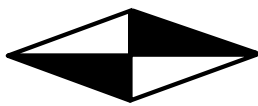



N<sub>mag</sub>




# SEVER-JUG PROJEKCIJA

# Jama Planika



Tolmin, Julian Alps, Slovenia  
 Altitude 1817m  
 Depth 39m, Length 167m  
 Location 540458 / 512382

Drawn by ICC / JSPDT 2007  
 Surveyed to BCRA Grade 4B  
 Exploration 2007

	Katastrska št.:	Ime jame: Jama Planika	
Meril:	Jana Čarga (JSPDT), Jarvist Frost (ICCC)		Datum ekskurzije: Avg 2007
Risali:	Jarvist Frost (ICCC)		Datum načrta: Sept 2007
Organizacija:	JSPDT / ICC	Merilo: 1:300 (A4)	Natančnost: BCRA 4B
Številka zapisnika:	Oznaka dokumenta (izpolni Kataster)		