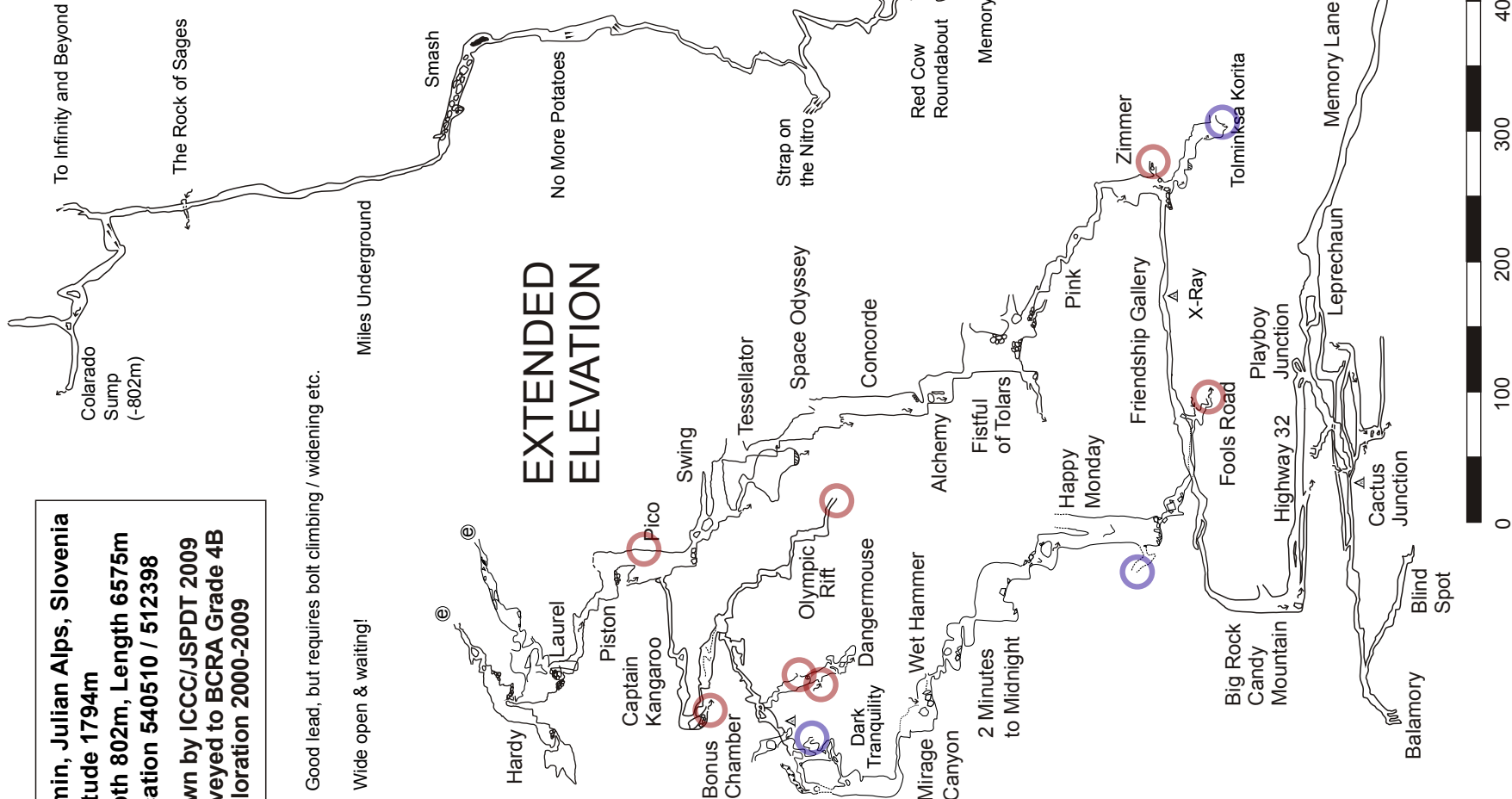


VRTNARIJA

Tolmin, Julian Alps, Slovenia
Altitude 1794m
Depth 802m, Length 6575m
Location 540510 / 512398
Drawn by ICCC/JSPDT 2009
Surveyed to BCRA Grade 4B
Exploration 2000-2009

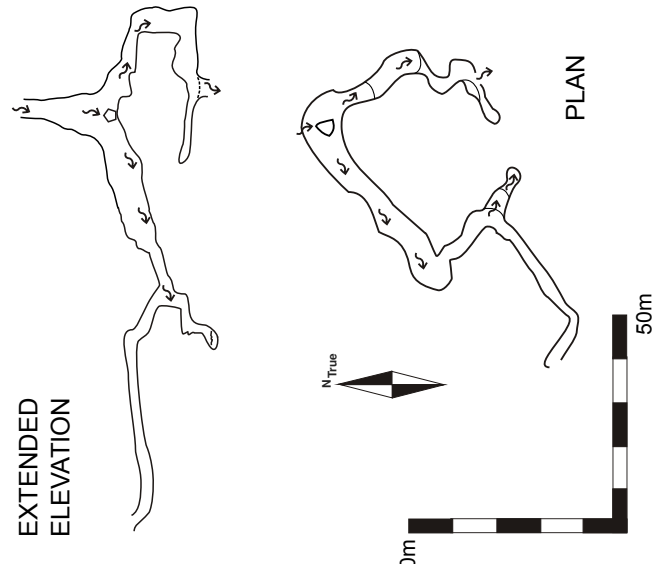
○ Good lead, but requires bolt climbing / widening etc.

○ Wide open & waiting!

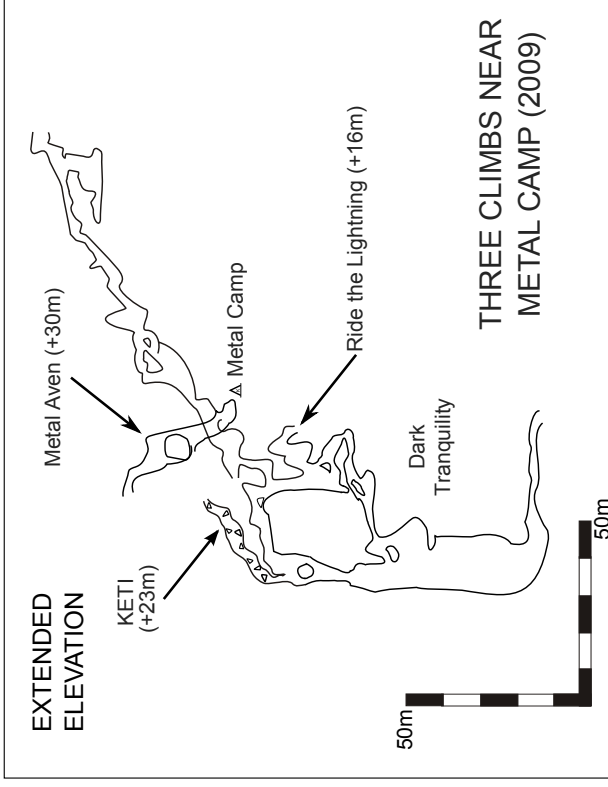
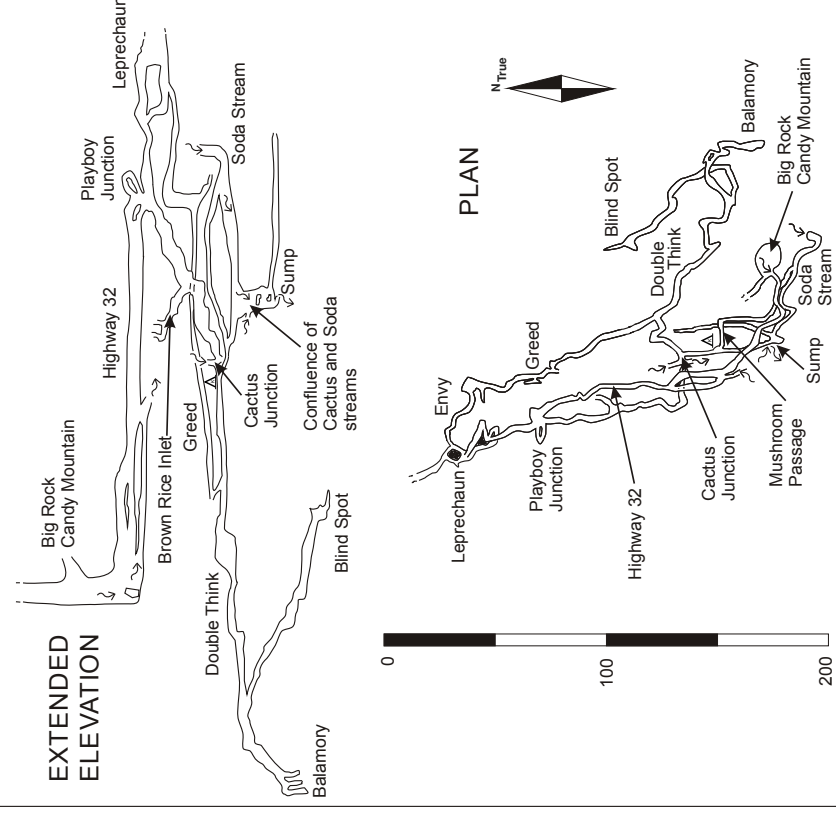


EXTENDED ELEVATION

DETAIL OF REPUBLIKA PALMA DE COCCO



DETAIL VIEW AROUND CACTUS JUNCTION



THREE CLIMBS NEAR METAL CAMP (2009)

